



Queens  
Cross  
Housing  
Association



# A GUIDE TO OUR NEIGHBOURHOODS

[qcha.org.uk](http://qcha.org.uk)



# CONTENTS

3 INTRODUCTION

---

4 FULL AREA MAP

---

6 BRAID

---

8 BURNBANK &  
CROMWELL

---

10 CEDAR

---

12 DUNDASVALE

---

14 FIRHILL

---

16 GARSCUBE

---

18 HAMILTONHILL

---

20 KELVINSIDE

---

22 QUEENS CROSS

---

24 WESTERCOMMON

---

26 WOODSIDE

---



# WELCOME

## Our neighbourhood guide takes you through Queens Cross Housing Association's areas of operation across north west Glasgow.

From parks and local landmarks to schools, shopping and dining, this comprehensive guide details everything our communities have to offer.

You'll find mini-maps of each area and the local amenities, transport links and other important information.

Queens Cross manage around 4500 homes including a large number of multi-storey, tenement and deck access properties.

We offer many services to tenants such as our social regeneration team, who provide education, employment, life skills and social activities for people of all ages and backgrounds.

Our financial inclusion services offer free, impartial and confidential benefit, debt and energy advice.

You can find out the full range of services the association delivers on our website – [qcha.org.uk](http://qcha.org.uk).

If you're interested in applying for a home with Queens Cross, call us on 0808 143 2002 or visit [findmyhome.org.uk](http://findmyhome.org.uk) to get started.

We'd love to hear from you.

*Shoua Stephen*

**Chief Executive**



Queens Cross  
areas of operation





RUCHILL

Ruchill Park

B808

Balmore Rd

WESTERCROFT

POSSILPARK

FIRHILL

HAMILTONHILL

QUEENS  
CROSS

GARSCUBE

CEDAR

BURNBANK &  
CROMWELL

WOODSIDE

ST GEORGE'S  
CROSS SUBWAY

BRAID

Woodlands Road

A804

Craighall Road

M8

M8

DUNDASVALE

COWCADDENS  
SUBWAY

BUCHANAN  
BUS  
STATION





Braid Square



## Local amenities

- Close to local shops
- Walking distance to bars, restaurants and cafés
- Close to Lidl on Hopehill Road and Tesco Express on Maryhill Road



## Parks and local landmarks

- Braid Park
- Kelvingrove Park
- Forth & Clyde Canal
- Windsor Community Hall



## Nearby schools

- Oakgrove Primary School
- St Joseph's Primary School
- Dunard Primary School & Nursery
- Abercorn Secondary School
- Woodside Nursery School



## Healthcare

- Queen's Crescent Surgery
- Barclay Medical Practice
- Kelvin Medical Practice
- Woodside Health & Care Centre



## Getting around

- 5 minute drive or 15 minute walk to West End
- 10 minute drive or 20 minute walk to City Centre
- Excellent bus routes
- Close to St George's Cross and Cowcaddens Subway stations

# BURNBANK & CROMWELL

Queens Cross streets highlighted in **green**







Cromwell Street



## Local amenities

- Close to local shops and supermarkets
- Walking distance to bars, restaurants and cafés
- Maryhill Library



## Parks and local landmarks

- Kelvingrove Park
- Windsor Community Hall
- Burnbank Gardens



## Nearby schools

- Woodside Nursery School
- Oakgrove Primary School
- Abercorn Secondary School
- Hillhead High School



## Healthcare

- Queen's Crescent Surgery
- Kelvin Medical Practice
- Barclay Medical Practice



## Getting around

- 5 minute drive or 20 minute walk to West End
- 10 minute drive or 25 minute walk to City Centre
- Excellent bus routes
- Close to St Georges Cross Subway station





## Local amenities

- Close to local shops and supermarkets
- Walking distance to bars, restaurants and cafés
- Community garden/ growing space
- Glasgow Club Sports Complex
- Firhill Sports Complex



## Nearby schools

- Woodside Nursery School
- St Joseph's Primary School
- Dunard Primary School & Nursery
- Abercorn Secondary School



## Getting around

- 10 minute drive or 25 minute walk to City Centre
- Excellent bus routes
- Close to Cowcaddens and St George's Cross Subway stations



## Parks and local landmarks

- Forth & Clyde Canal
- Claypits Local Nature Reserve

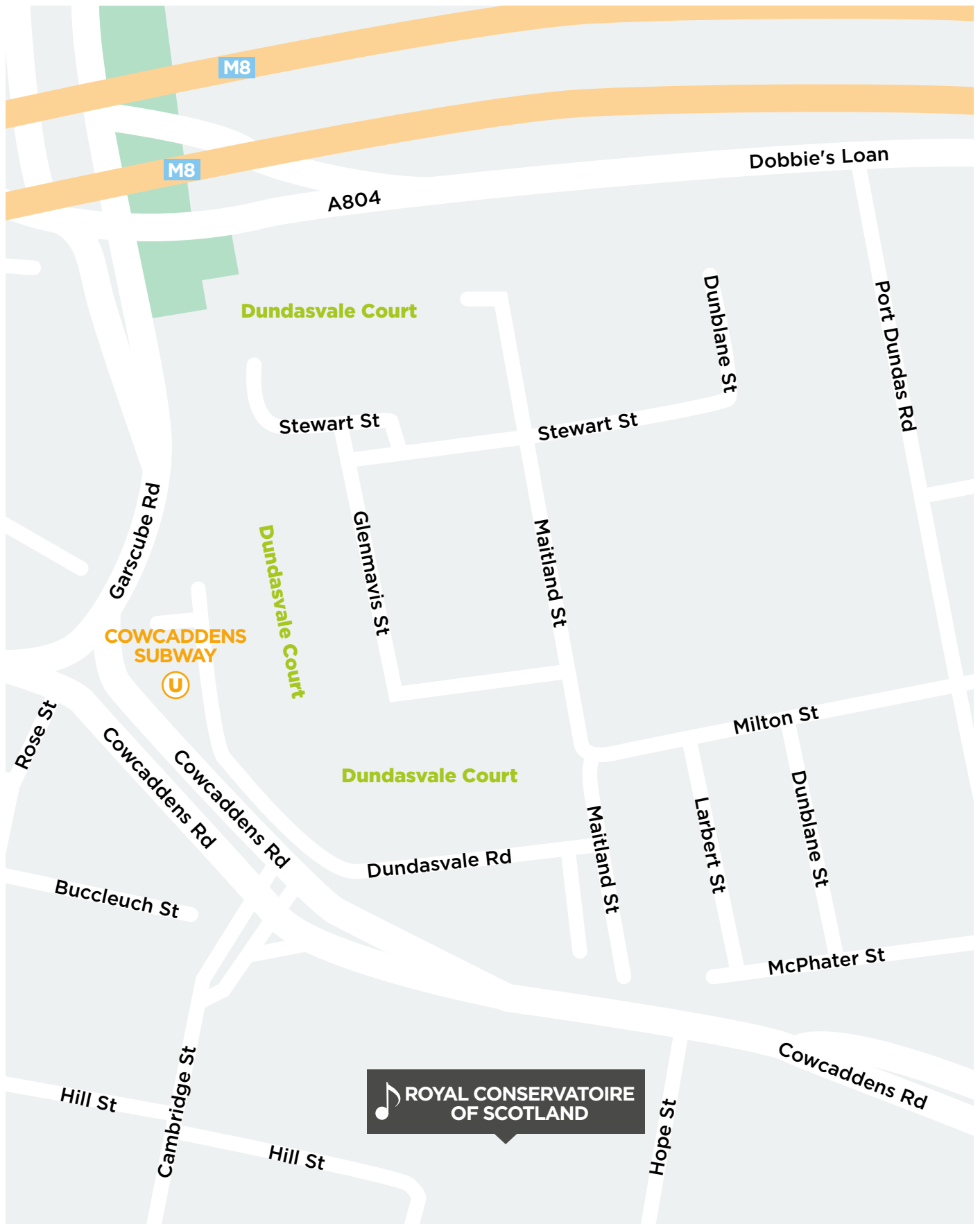


## Healthcare

- Kelvin Medical Practice
- Queen's Crescent Surgery
- Barclay Medical Practice
- Woodside Health & Care Centre

# DUNDASVALE

Queens Cross streets highlighted in green





Dundasvale Court



## Local amenities

- Walking distance to city centre with plenty of cafés, bars and restaurants
- Close to Sauchiehall Street and Buchanan Galleries for high street shopping



## Nearby schools

- Garnetbank Primary School
- Abercorn Secondary School
- Glasgow School of Art
- Oakgrove Primary School
- Glasgow Gaelic School



## Getting around

- 5 minute walk to heart of City Centre
- Close to Cowcaddens Subway Station
- Excellent bus routes



## Parks and local landmarks

- Braid Park
- Forth & Clyde Canal
- Dundasvale Residents Hall
- Theatre Royal Glasgow



## Healthcare

- Barclay Medical Practice
- Queen's Crescent Surgery
- Kelvin Medical Practice
- Anderston Medical Centre

# FIRHILL

Queens Cross streets highlighted in **green**





Firhill Road looking onto Firhill Stadium, home of Partick Thistle FC

## Local amenities

- Close to West End with huge array of cafés, bars and restaurants
- Numerous shops on Maryhill Road
- Cafe D'Jaconellis, a 50s style diner which featured in the film Trainspotting

## Nearby schools

- Dunard Primary School & Nursery
- St Cuthberts Primary School
- Benview Early Years Centre
- High Park Primary School
- East Park School

## Getting around

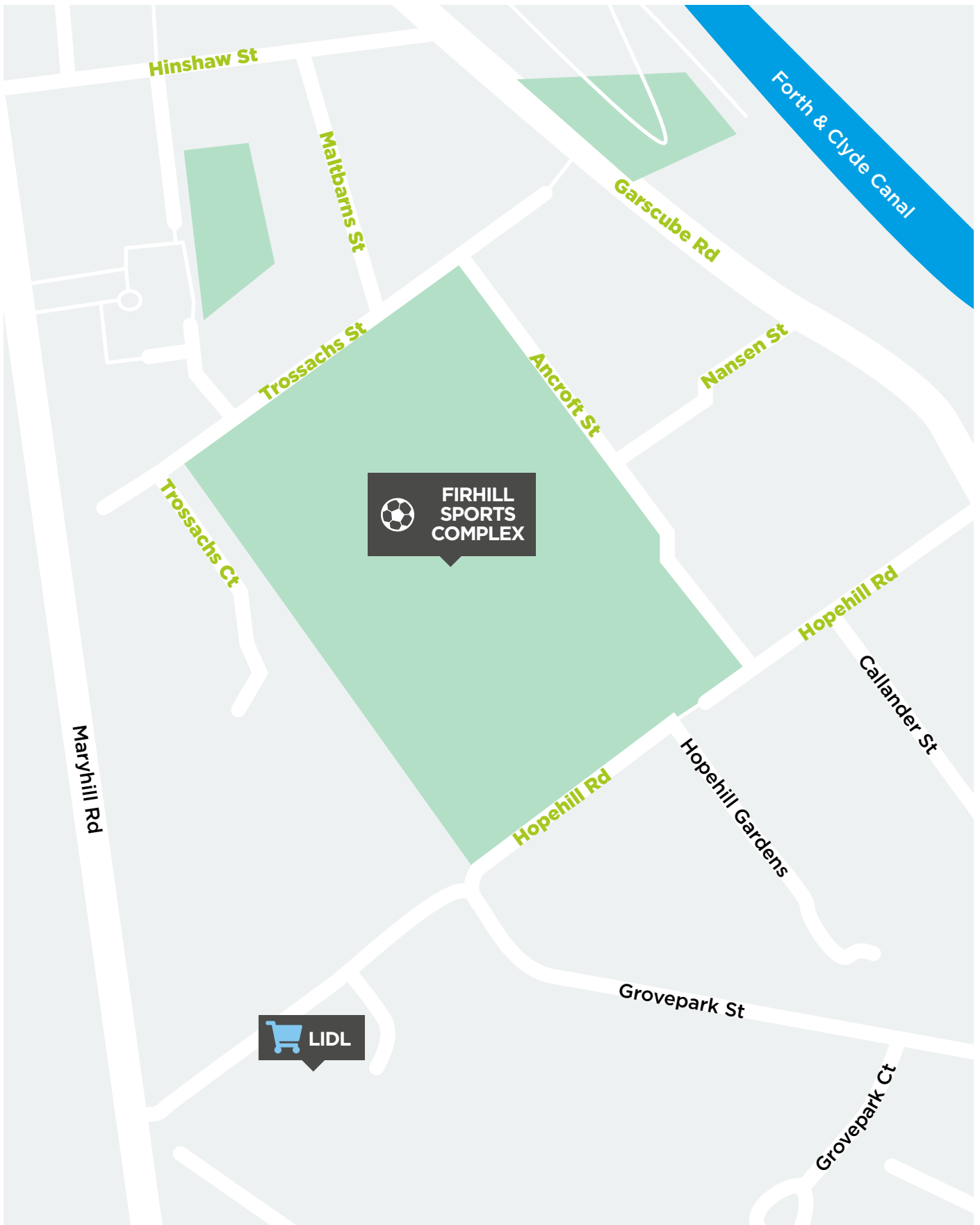
- 5 minute drive or 20 minute walk to West End
- 10 minute drive or 40 minute walk to City Centre
- Excellent bus routes

## Parks and local landmarks

- Ruchill Park
- Claypits Local Nature Reserve
- Forth & Clyde Canal
- Ruchill Golf Course
- Mackintosh Church
- Firhill Stadium - home of Partick Thistle FC

## Healthcare

- Woodside Health & Care Centre
- Kelvin Medical Practice
- Buckingham Terrace Medical Practice







Maltbarns Street



## Local amenities

- Close to local shops and supermarkets
- Walking distance to bars, restaurants and cafés
- Maryhill Library



## Parks and local landmarks

- Kelvingrove Park
- Windsor Community Hall



## Nearby schools

- Woodside Nursery School
- Oakgrove Primary School
- Abercorn Secondary School
- Hillhead High School



## Healthcare

- Queen's Crescent Surgery
- Kelvin Medical Practice
- Barclay Medical Practice
- Woodside Health Centre



## Getting around

- 5 minute drive or 20 minute walk to West End
- 10 minute drive or 25 minute walk to City Centre
- Excellent bus routes
- Close to Cowcaddens and St George's Cross Subway stations

# HAMILTONHILL

Queens Cross streets highlighted in **green**





Forth & Clyde Canal



## Local amenities

- Shops and cafés
- The Courtyard Pantry & Café
- Pinkston Watersports
- Jurassic Jungle soft play



## Parks and local landmarks

- Appleby Street Playground
- Claypits Local Nature Reserve
- Near the Forth & Clyde Canal
- Cowlairs Park
- Firhill Stadium – home of Partick Thistle FC
- The Loading Bay Skatepark



## Nearby schools

- High Park Primary School
- Saracen Primary School
- Broomlea Primary School
- Keppoch Nursery School
- Jack and Jill's Nursery



## Healthcare

- Dr Fitzsimons & Partners (Saracen)
- Woodside Health & Care Centre
- Possilpark Health & Care Centre



## Getting around

- 15 minute drive or 35 minute walk to City Centre
- 15 minute drive or 35 minute walk to West End
- Excellent bus routes

# KELVINSIDE

Queens Cross streets highlighted in **green**





Oban Court



## Local amenities

- Walking distance to West End with multiple bars, restaurants and cafés
- Supermarkets nearby



## Parks and local landmarks

- Botanic Gardens
- The Children's Wood and North Kelvin Meadow
- Kelvingrove Park
- Ruchill Golf Course
- Forth & Clyde Canal
- River Kelvin



## Nearby schools

- Kelbourne Park School
- Hillhead Primary School
- Hillhead High School
- East Park School
- Kelvindale Primary School



## Healthcare

- Buckingham Terrace Medical Practice
- Woodside Health & Care Centre
- Bank Street Surgery
- Kelvin Medical Practice

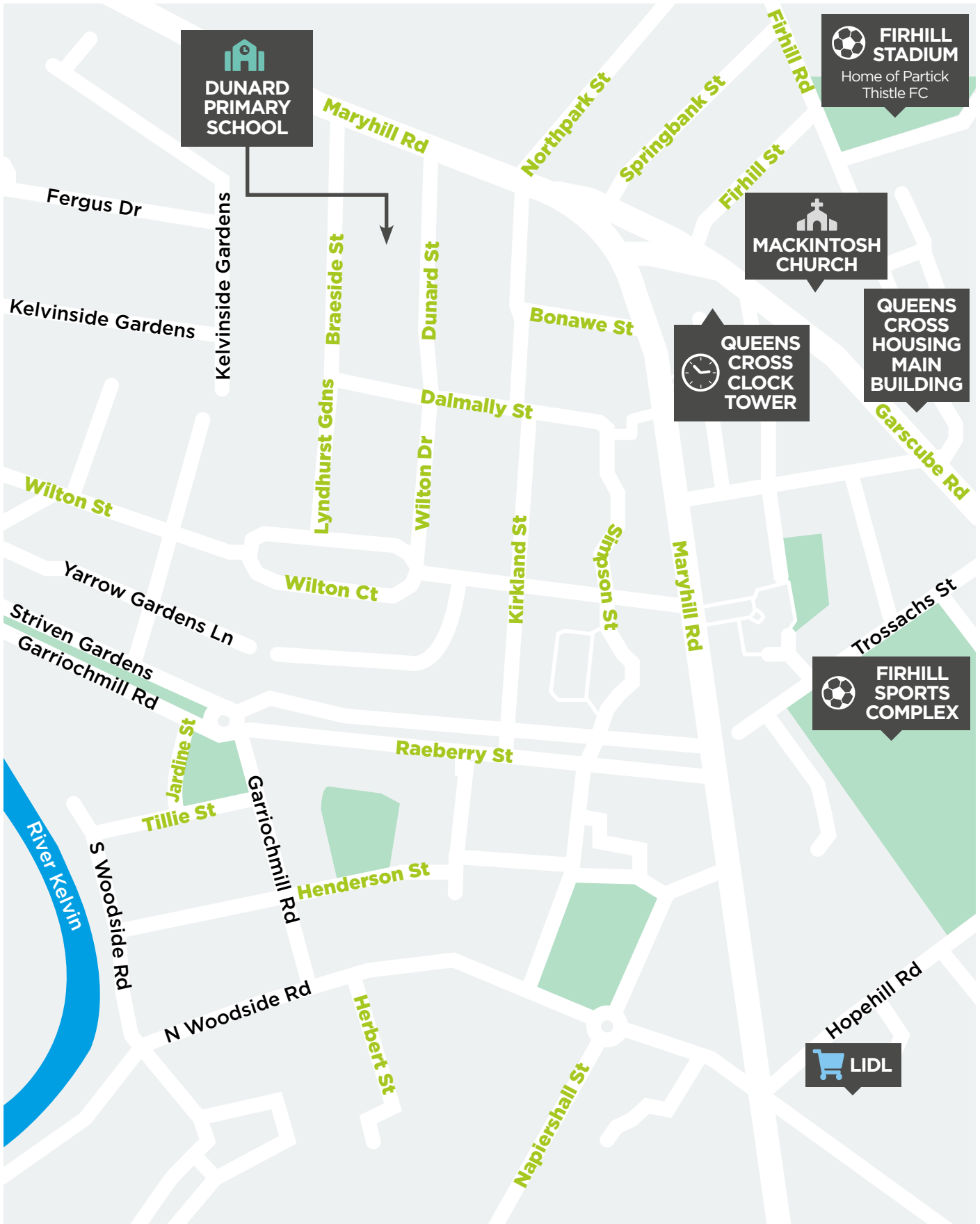


## Getting around

- 10 minute walk to heart of West End
- 15 minute drive or 45 minute walk to City Centre
- Excellent bus routes
- Close to Hillhead Subway Station

# QUEENS CROSS

Queens Cross streets highlighted in **green**





Queens Cross Clock Tower



## Local amenities

- Walking distance to West End with multiple bars and restaurants
- Very close to Maryhill Road with lots of shops and cafés
- Lidl supermarket just off Maryhill Road



## Nearby schools

- Dunard Primary School & Nursery
- High Park Primary School
- East Park School
- Kelbourne Park School



## Getting around

- 10 minute drive or 40 minute walk to City Centre
- 5 minute drive or 20 minute walk to West End
- Excellent bus routes
- Close to Kelvinbridge Subway Station



## Parks and local landmarks

- Ruchill Park
- Botanic Gardens
- Claypits Local Nature Reserve
- Forth and Clyde Canal
- The Childrens Wood and North Kelvin Meadow
- Firhill Stadium – home of Partick Thistle FC
- Charles Rennie Mackintosh trail



## Healthcare

- Woodside Health & Care Centre
- Kelvin Medical Practice
- Bank Street Surgery
- Buckingham Terrace Medical Practice

# WESTERCOMMON

Queens Cross streets highlighted in **green**







Westercommon multi-storey flats overlooking the Forth & Clyde Canal



## Local amenities

- Close to West End
- The Courtyard Pantry & Café
- Jurassic Jungle Soft Play
- Ruchill Golf Course
- Various groups & activities
- Close to Lidl supermarket on Stronend Street



## Nearby schools

- High Park Primary School
- East Park School
- Dunard Primary School
- Saracen Primary School



## Getting around

- 15 minute drive or 45 minute walk to City Centre
- 10 minute drive or 35 minute walk to West End
- Excellent bus routes



## Parks and local landmarks

- Ruchill Park
- Forth and Clyde Canal
- Partick Thistle Football Stadium
- Claypits Local Nature Reserve
- Hamiltonhill Allotments



## Healthcare

- Dr Fitzsimons & Partners
- Balmore Surgery
- Possilpark Health & Care Centre

# WOODSIDE

Queens Cross streets highlighted in green





Clarendon Street



## Local amenities

- Close to City Centre and West End with multiple bars, restaurants and cafés
- Plenty of nearby shops



## Parks and local landmarks

- Braid Park
- Firhill sports complex
- Glasgow Club Sports Complex
- Partick Thistle Football Stadium



## Nearby schools

- Abercorn Secondary School
- Hillhead Primary School
- Hillhead High School



## Healthcare

- Queen's Crescent Surgery
- Barclay Medical Practice
- Kelvin Medical Practice
- Woodside Health & Care Centre



## Getting around

- 10 minute drive or 25 minute walk to City Centre.
- 5 minute drive or 20 mins walk to West End.
- Excellent bus routes
- Close to St George's Cross Subway Station

# WANT ANOTHER VERSION OF THIS DOCUMENT?

If you would like this information in another language, in large print, Braille, Easy Read, on tape or disk or in British Sign Language (BSL), please ask us. You can call us on 0808 143 2002 or email [contactus@qcha.org.uk](mailto:contactus@qcha.org.uk)

如果您希望将该信息翻译为其他语言、或用大号字体印刷、或盲文、或易读格式、或刻录在磁带或光盘中、或者翻译为英国手语，请联系我们。您可以致电 0808 143 2002，或发邮件到 [contactus@qcha.org.uk](mailto:contactus@qcha.org.uk)

若欲將該資訊翻譯至其他語言、或用大號字體印刷、或盲文、或易讀格式、或刻錄到磁帶或光碟、或者翻譯為英國手語，請聯繫我們。您可致電 0808 143 2002，或電郵至 [contactus@qcha.org.uk](mailto:contactus@qcha.org.uk)

إذا كنت تريد الحصول على هذه المعلومات بلغة أخرى، أو مطبوعة بحروف كبيرة، بلغة برايل، القراءة السهلة (إيزي ريد)، على شريط أو قرص، أو بلغة الإشارة البريطانية (BSL) فالرجاء أن تطلب منا هذا. يمكنك الاتصال على 0808 143 2002 أو مراسلتنا عبر البريد الإلكتروني: [contactus@qcha.org.uk](mailto:contactus@qcha.org.uk)

Jeśli chcą Państwo uzyskać informacje w innym języku, wielką czcionką, alfabetem Braille'a, w formacie Easy Read, na taśmie lub dysku bądź w Brytyjskim Języku Migowym proszę skontaktować się z nami telefonicznie na numer 0808 143 2002 lub wysłać wiadomość na [contactus@qcha.org.uk](mailto:contactus@qcha.org.uk)

ਜੇ ਤੁਹਾਨੂੰ ਇਹ ਜਾਣਕਾਰੀ ਕਿਸੇ ਹੋਰ ਜ਼ਬਾਨ, ਮੋਟੀ ਲਿਖਾਈ, ਬ੍ਰੇਲ, ਸੌਖ ਦੇ ਨਾਲ ਪੜ੍ਹਨ ਵਾਲੇ ਨਮੂਨੇ, ਟੇਪ, ਡਿਸਕ ਜਾਂ ਬ੍ਰਿਟਿਸ਼ ਸਾਇਨ ਲੈਂਗੂਏਜ (ਬੀ ਏਸ ਐਲ) ਦੇ ਵਿਚ ਚਾਹੀ ਦੀ ਹੈ ਤੇ ਕ੍ਰਿਪਾ ਕਰ ਕੇ ਸਾਡੇ ਨਾਲ ਗੱਲ ਕਰੋ। ਤੁਸਾਂ ਸਾਡੇ ਨਾਲ ਫੋਨ ਨੰਬਰ 0808 143 2002 ਤੇ ਗੱਲ ਕਰੋ ਜਾ ਫਿਰ ਸਾਨੂੰ [contactus@qcha.org.uk](mailto:contactus@qcha.org.uk) ਤੇ ਈ ਮੇਲ ਘੱਲੋ।

اگر آپ کو یہ معلومات کسی دیگر زبان، بڑے پرنٹ، بریل، آسانی سے پڑھے جانے والے نمونے، ٹیپ، ڈسک یا برٹش سائن لینگویج (بی ایس ایل) میں چاہیے تو براہ مہربانی ہم سے بات کریں۔ آپ ہم سے فون نمبر 0808 143 2002 پر بات کریں یا ہمیں [contactus@qcha.org.uk](mailto:contactus@qcha.org.uk) پر ای میل بھیجیں۔

## GET IN TOUCH

For all opportunities to get involved with us, please:

- Call** 0808 143 2002
- Visit** [www.qcha.org.uk](http://www.qcha.org.uk)
- Email** [contactus@qcha.org.uk](mailto:contactus@qcha.org.uk)
- Follow** [www.twitter.com/QueensCrossHA](https://www.twitter.com/QueensCrossHA)
- Like** [www.facebook.com/QueensCrossHousing](https://www.facebook.com/QueensCrossHousing)
- Write** Queens Cross Housing Association, 45 Firhill Road, Glasgow G20 7BE



Queens Cross Housing Association, a registered society under the Co-operative and Community Benefit Societies Act 2014.

Registered with the Scottish Housing Regulator Registration No HCB172. VAT Registration No. 774 5444 04. Recognised Scottish Charity Number SC 036434. Registered Office: 45 Firhill Road, Glasgow G20 7BE.

